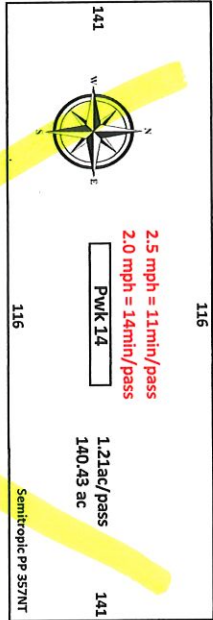


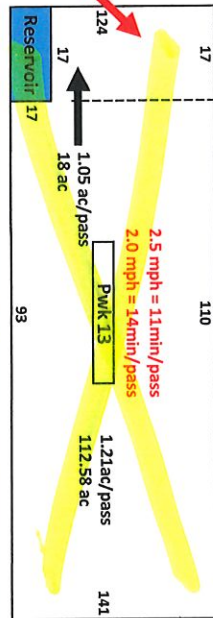
Portwood Kern

Map Acres: 1,191.4 Spacing (Blks 13,14): 22 X 17
 Actual Acres: 1,241
 Double Drip Spacing (Blks 1-12): 20 X 20

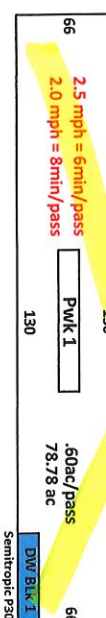
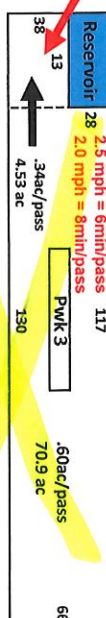

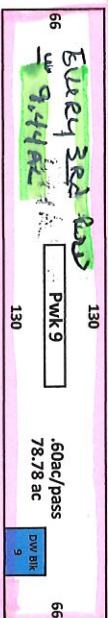
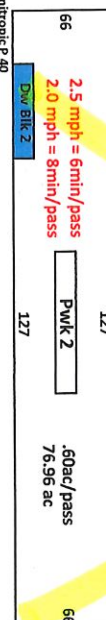
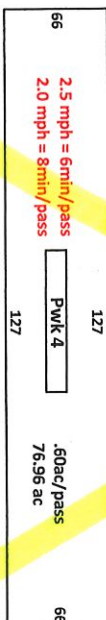
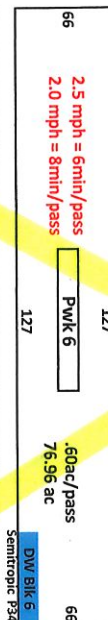
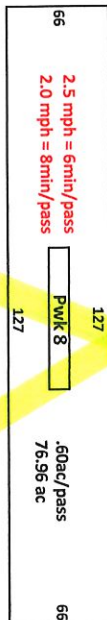
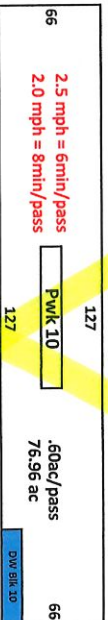
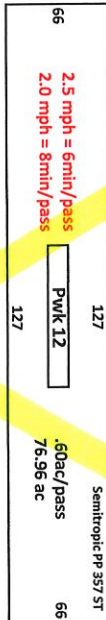
Hwy 46



2.5 mph = 10min/pass
 2.0 mph = 12min/pass



Canal



Wildwood Road

Jackson Ave

Semitropic P 40

Semitropic P 30

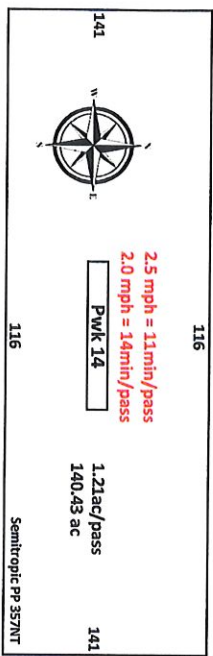
Notes: Blks 5, 7, 9, & 11 Every 3rd Row

40 Plants
 South side Solar Force
 60' APART
 60' FROM FROM FENCE

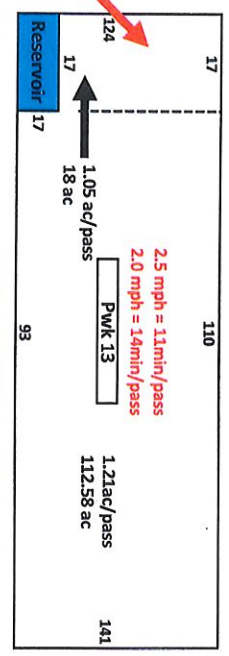
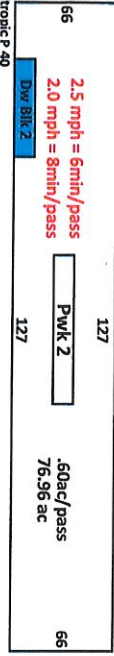
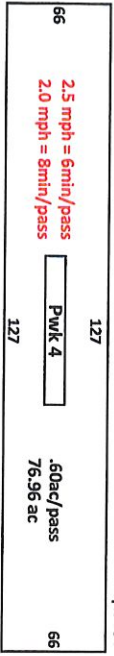

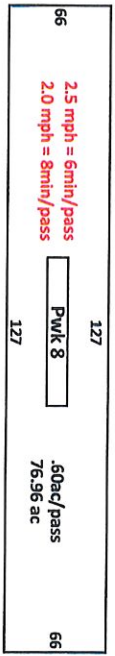
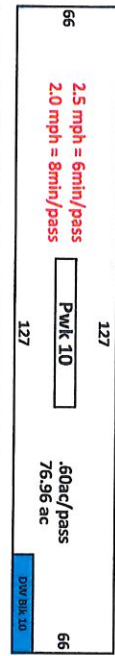
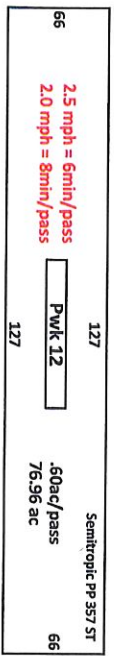
Portwood Kern

Map Acres: 1,191.4 Spacing (Blks 13,14): 22 X 17
 Actual Acres: 1,241
 Double Drip Spacing (Blks 1-12): 20 X 20

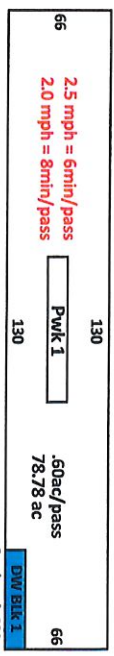
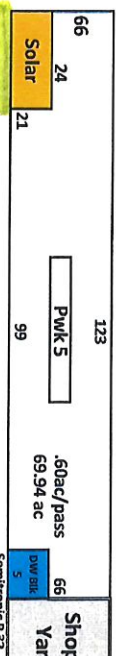
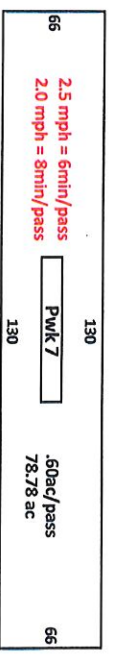
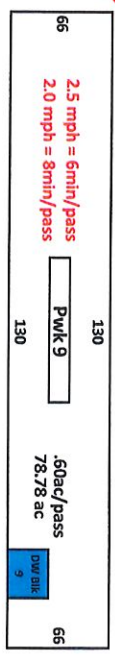
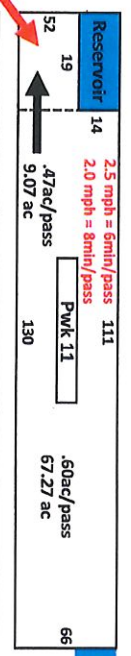
HWY 46



Canal



Canal



781 WOOD 40 ~ 10/29

Jackson Ave

Wildwood Road